










THE OFFICIAL ZONING MAP OF GUYTON, GEORGIA



OFFICIAL ZONING

-  R-1 - Single Family Residential (1,329)
-  R-2 - Low Density Multifamily Residential (9)
-  R-4 - Single Family Residential (29)
-  M-H - Manufactured Housing (5)
-  M-U - Mixed Use District (2)
-  C-1 - Central Business (32)
-  C-2 - Highway Commercial (12)
-  C-3 - Office - Apartment (4)
-  I-G - General Industrial (2)



DRAWN BY: G. HINES

Data layers that appear on this map may or may not be accurate, current, or otherwise reliable.

Coordinate System: NAD 1983 StatePlane Georgia East
FIPS 1001 Feet

Mayor: Russ Deen

Date

City Clerk: Tina Chadwick

Date